


110
HA 310 W



HE 30
OO UHPJA


126971

DE UHPJD 37W

O 042140Z ZFF ZNJ

FM CTG SEVEN PNT ONE USS ESTES

TO CTG SEVEN PNT ONE ENIWETOK MI ADMIN/



DELETED

DELETED

AEC GRNC

~~SECRET~~ PD CITE JIG FOX 4187 PD TO OGLE FROM AA MODT PD
AMPLIFYING MY PREVIOUS TVX CLN IN GENERAL WESTERN QUARTERS OF
LAGOON IS CONTAMINATED AS EVIDENCED BY DISCOLORED WATER READING
AROUND FIVE ZERO MIKE ROGER PER HOUR PD FRESH WATER FLOWS AROUND
EASTERN TIP CHARLIE AND THENCE GENERALLY SOUTHWEST GIVING BOUNDARY
LINE BETWEEN IT AND CONTAMINATED WATER PD CONTAMINATED WATER
PARALLELS SOUTHERN CHARLIE SHORE AND COVERS ZERO REGION PD NEAREST
UNCONTAMINATED WATER ROUGHLY ONE THOUSAND YARDS IN SOUTHEAST
DIRECTION FROM ZERO PD WATER IN CRATER DROPPED FROM ONE HUNDRED
MIKE ROGER ON DOG PLUS TWO TO FIVE ZERO MIKE ROGER ON DOG PLUS

CFN 4187

RG 326 US ATOMIC ENERGY COMMISSION

MAR 5 1954

Location LANL
Collection J. Dir J-41
Folder Ca 3-1 TV-7
Radiological Safety (S. Service)



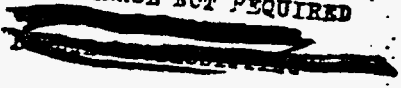
This material contains information affecting the national defense of the United States within the meaning of the espionage laws, Title 18, U.S.C., Sec. 793 and 794, and the transmission or revelation of which in any manner to an unauthorized person is prohibited by law.

PAGE TWO UHPJD 37W

THREE PD NO CONCLUSIVE EVIDENCE OF DECAY MORE RAPID THAN NORMAL
FISSION PRODUCT DECAY

04/2200Z MAR UHPJD 37W

PARAPHRASE NOT REQUIRED



~~SECRET~~

CLASSIFICATION CANCELLED WITH DELETIONS

BY AUTHORITY OF DOE/OC

J. Dir J-41 11/2/83
... 3/2/86

25