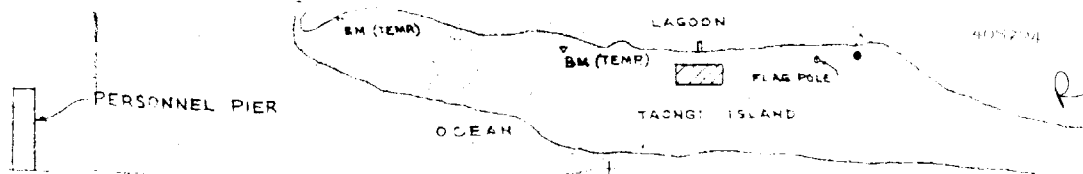


OFFICIAL USE ONLY

LAGOON



REPOSITORY NATIONAL ARCHIVES
COLLEGE PARK, MARYLAND

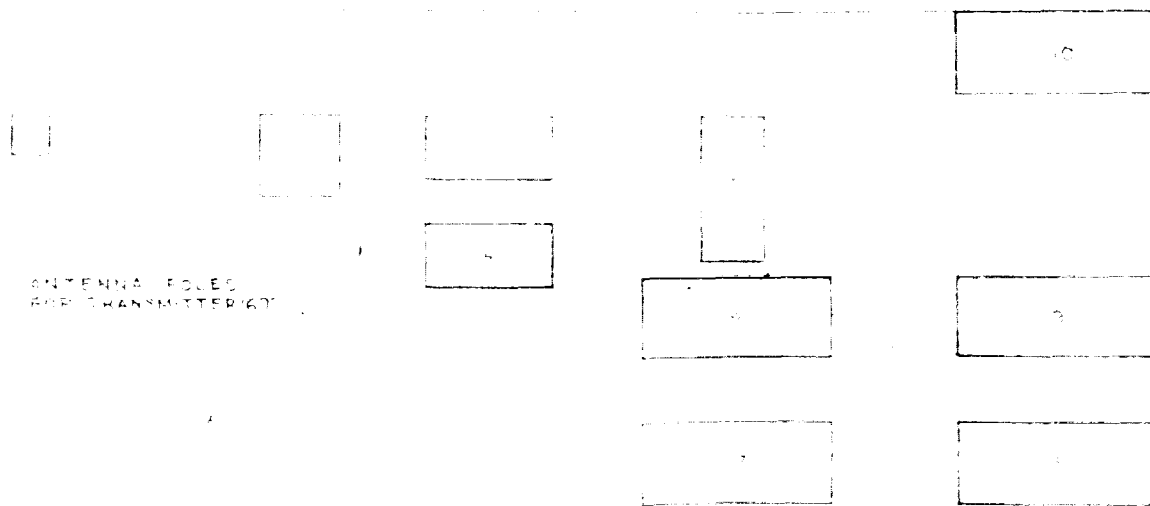

COLLECTION RE 326 ATOMIC ENERGY COMMISSION

BOX No 52670 (A28) A16164 326-656730

FOLDER DATA - TAONGI - GENERAL

150' SALT WATER SUCTION LINE

LOCATION MAP



- USE SCHEDULE
- 1. OPERATIONS SUPPLY
 - 2. OPERATIONS SUPPLY
 - 3. OPERATIONS SUPPLY
 - 4. OPERATIONS SUPPLY
 - 5. OPERATIONS SUPPLY
 - 6. OPERATIONS SUPPLY
 - 7. OPERATIONS SUPPLY
 - 8. OPERATIONS SUPPLY
 - 9. OPERATIONS SUPPLY
 - 10. OPERATIONS SUPPLY
 - 11. OPERATIONS SUPPLY
 - 12. OPERATIONS SUPPLY
 - 13. OPERATIONS SUPPLY
 - 14. OPERATIONS SUPPLY
 - 15. OPERATIONS SUPPLY
 - 16. OPERATIONS SUPPLY
 - 17. OPERATIONS SUPPLY
 - 18. OPERATIONS SUPPLY
 - 19. OPERATIONS SUPPLY
 - 20. OPERATIONS SUPPLY

THIS IS AN OFFICIAL DOCUMENT OF THE UNITED STATES.
 IT MAY NOT BE PUBLISHED, REPRODUCED, OR USED FOR
 OTHER THAN OFFICIAL PURPOSES WITHOUT THE PRIOR
 WRITTEN CONSENT OF THE UNITED STATES ATOMIC
 ENERGY COMMISSION AND IS SUBJECT TO RECALL.
 ANY VIOLATION WILL BE SUBJECT TO PUNISHMENT
 UNDER THE LAWS OF THE UNITED STATES.

DATE: _____

DESCRIPTION: _____

DRAWN BY: JWB 6-4-55

CHECKED BY: _____

H & N APPROVAL

A & C APPROVAL

WEATHER STATION SITE
 TAONGI ISLAND TAONGI ATOLL
 BLDG No. _____

HOLMES & NARVER, INC.
 ENGINEERS - CONSTRUCTORS

FRANKING

NO. 2144